

**Exhibit C**  
**Haven Green Shadow Assessment**

Haven Green EAS




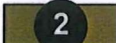
Figure B-2a  
Tier 3 Screening



MARCH 21/SEPTEMBER 21



MAY 6/AUGUST 6

-  Proposed Project
-  Open Space
-  Incremental Shadow
  
-  Sunlight Sensitive Architectural Resource

Haven Green EAS

Figure B-2b  
Tier 3 Screening



JUNE 21



DECEMBER 21

- Proposed Project
- 1 Open Space
- Incremental Shadow
- 2 Sunlight Sensitive Architectural Resource

**Table C-1**  
**Summary of Estimated Shadow Cover on Proposed Open Space**

Date	Time	Estimated % of Shaded Open Space
21-Mar	7:36 AM	90% to 100%
	9:30 AM	90% to 100%
	12:00 PM	30% to 50%
	14:30 PM	0% to 20%
	16:29 PM	0% to 10%
6-May	6:27 AM	100%
	9:00 AM	100%
	12:00 PM	30% to 50%
	15:00 PM	0% to 20%
	17:18 PM	0% to 10%
21-Jun	5:57 AM	70% to 90%
	9:00 AM	70% to 90%
	12:00 PM	20% to 40%
	15:00 PM	0% to 20%
	18:01 PM	0% to 10%
6-Aug	6:27 AM	100%
	9:00 AM	100%
	12:00 PM	30% to 50%
	15:00 PM	0% to 20%
	17:18 PM	0% to 10%
21-Sep	7:36 AM	90% to 100%
	9:30 AM	90% to 100%
	12:00 PM	30% to 50%
	14:30 PM	0% to 20%
	16:29 PM	0% to 10%
21-Dec	8:51 AM	50% to 60%
	10:30 AM	50% to 60%
	12:00 PM	20% to 40%
	13:30 PM	10% to 20%
	14:53 PM	0% to 10%

**Notes:**

- 1) The % of open space was estimated visually; no CAD digitalization was completed.
- 2) The "open space" is the undeveloped portion of the Elizabeth Street Garden that will remain once the Haven Green building is constructed.
- 3) The source of the shadow in this analysis is the Haven Green building (shadow from other adjacent buildings is not considered).