





Exhibit E
Evaluation of Open Spaces in the Haven Green
Study Area

**Open Space Areas
Plazas and Parks**

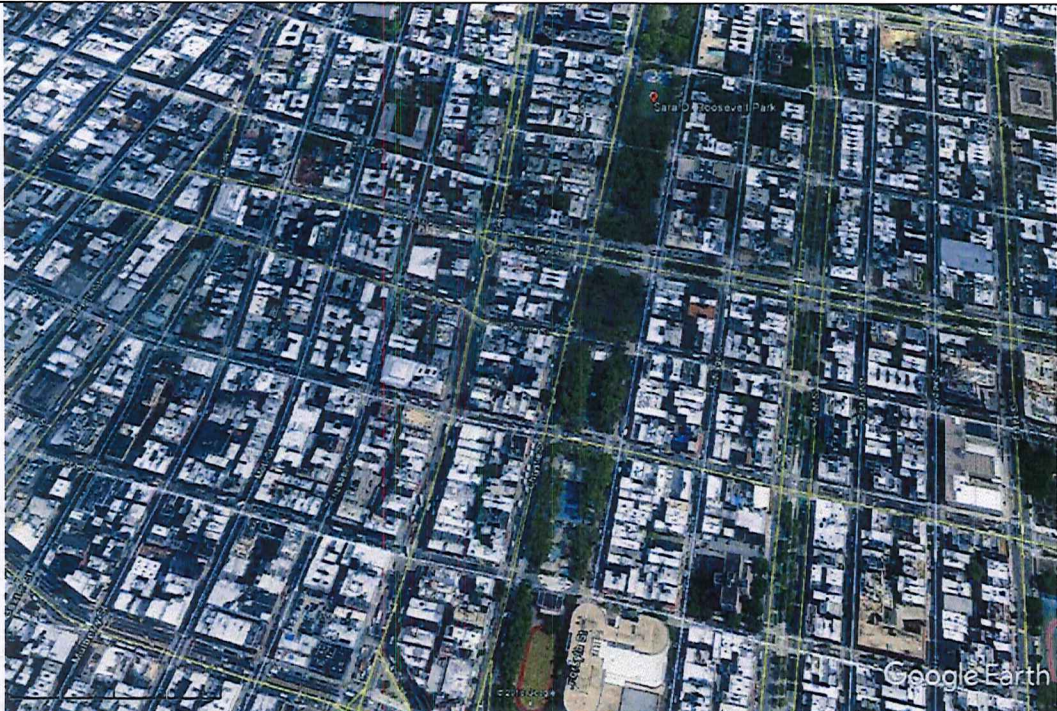
Name	Address	Physical Description	Picture
Astor Place	E. 8 th and 9 th btwn Lafayette St. and Fourth Ave.	Small paved open space bordered by roadways. The paved area is improved by the Alamo Cube. No green space or benches. Also used by pedestrians crossing the adjacent roadway.	 An aerial photograph of Astor Place in New York City. The image shows a wide, paved intersection with a large, dark, cube-shaped sculpture (the Alamo Cube) in the center. The surrounding area is filled with tall buildings, streetlights, and some construction equipment. Pedestrians and a few bicycles are visible on the sidewalks. The word "Google" is visible in the bottom right corner of the image.


Name	Address	Physical Description	Picture
First Park	E. 1st St. & Houston St. btwn. First & Second Aves.	Partially paved area that includes shade trees. The area is improved with paved courts and playground equipment.	 A photograph of First Park. The scene shows a paved area in the foreground with a bicycle parked on it. In the background, there is a playground with various equipment, surrounded by a black metal fence. Large, leafy trees are scattered throughout the park, providing shade. The sky is blue with some light clouds. The word "Google" is visible in the bottom center of the image, and "Image capture: Sep 2017 © 2018 Google" is in the bottom right corner.



Name	Address	Physical Description	Picture
ABC Playground	E. Houston St. between Essex & Norfolk Sts.	Partially paved area that includes shade trees. The area is improved with playground equipment and benches.	 <p data-bbox="1549 878 1906 894">Image capture: Nov 2017 © 2018 Google</p>

Name	Address	Physical Description	Picture
Division Street Plaza	Canal, Division, & Ludlow Sts.	Small and narrow open space with shade tree, decorative curbs and benches. Bordered by a public road.	
Allen Malls	Allen St. btwn Division & E. Houston Sts.	Small and narrow open space with shade tree, decorative curbs and benches. Bordered by two public roads.	


Name	Address	Physical Description	Picture
Forsyth Street Plaza	Canal & Forsyth Sts., Manhattan Bridge	Project recently completed in 2018. Walkways adjacent to landscaped area. No access to the vegetated portion of the space, which is on a slope behind a railing and stone barriers.	 <p>The photograph shows a paved walkway made of dark grey bricks, bordered by a white metal railing. To the left of the railing is a landscaped area with dry, yellowish-brown grass and several young trees with green protective sleeves. In the background, there are urban buildings, including a large stone building on the left and a taller modern building in the distance. A bridge structure is visible on the right side of the image. A black street lamp stands near the railing. The overall scene is an urban plaza area.</p> <p>@boweryboogie</p>

Name	Address	Physical Description	Picture
Sara D. Roosevelt Park	E. Houston St. to Canal St. btwn. Chrystie & Forsyth Sts.	Relatively large parcels. Sports courts on partly forested land and park benches. Primarily used for sporting events.	 An aerial satellite view of a city block in New York City. The image shows a dense grid of streets and buildings. A large, rectangular green area, identified as Sara D. Roosevelt Park, is visible in the upper right portion of the block. The park area contains some trees and what appears to be a sports court. The surrounding area is filled with multi-story buildings and smaller lots. The text 'Sara D. Roosevelt Park' is visible in the upper right, and 'Google Earth' is visible in the lower right corner of the image.

Name	Address	Physical Description	Picture
DeSalvio Playground	Spring and Mulberry Sts.	Small playground that is currently closed for renovations.	

Name	Address	Physical Description	Picture
Petrofina Square	Kenmare St., Lafayette St., & Cleveland Pl.	Small area that is bounded by streets. Mostly paved with decorative bricks. Vegetated area includes park benches.	 <p data-bbox="1644 841 1885 857">Image capture: Nov 2017 © 2018 Google</p>
Grand Canal Court	Canal St btwn. Thompson St. & Sixth Ave.	Basketball court with trees along sidewalk adjacent to the court.	

Name	Address	Physical Description	Picture
Green Street	Thompson St. btwn. Broome & Watts Sts.	Small triangular area that is bounded by public roads and narrow sidewalks. The interior of the area is landscaped with park benches and shade trees.	

Name	Address	Physical Description	Picture
Vesuvio Playground	Thompson St. btwn. Spring & Prince Sts.	Primarily paved area that includes areas of landscaping, benches, playground equipment, and ball courts.	 A photograph of Vesuvio Playground. The scene is captured from a low angle, showing a paved area in the foreground. A person in a light blue shirt and dark pants is walking away from the camera. In the background, there are several multi-story buildings, trees, and a tall flagpole with an American flag. The sky is blue with some clouds.